








-  Cloonty Site Boundary
-  Proximity Buffer (5km)
-  Proximity Buffer (6km)
-  Proximity Buffer (8km)
-  Proximity Buffer (10km)

**Project** Cloonty, Co. Antrim  
**Stage** Operational  
**Title** Community Fund Boundary Plan

**Revision Details:**

Rev.	Details	By	Date
2.0	Updated Buffers	HO	22/08/2017
1.0	Community Fund Plan	YL	21/08/2017

**Prepared:** HO/YL  
**Verified:** AM  
**Approved:** PMCG  
**Date:** 24/08/2017

**Drawing No:** CLW-13.21-760  
**Revision:** 2.0



**Scale:**  
1:100,000 @ A3 Landscape  
This material is Crown Copyright and is reproduced with the permission of Land & Property Services under delegated authority from the Controller of HMSO, © Crown copyright and database right [2245 and 2017]. Map Reference: 250k  
Folio information correct at: N/A  
NOTE: This figure has been prepared for illustrative purposes only. All discrepancies or queries relating to this drawing should be referred to GIS Department Gaelectric Developments Ltd: [info@gaelectric.ie](mailto:info@gaelectric.ie)