




**Brockaghboy Windfarm**

**PROJECT**

**Brockaghboy Wind Farm**

**Legend**

-  Brockaghboy 1 turbines
-  Brockaghboy 2 turbines

 7 km radial extent of Wind Farm Community Benefit Fund

Centre point of Wind Farm Community Benefit Fund at: 281,260E 410,300N

**DRAWING TITLE**

**Geographical Extents of Brockaghboy Wind Farm Community Benefit Fund (Primary Demise)**

**Map Centre  
281,260 410,300  
Irish Grid**

NI007-M309-PM October 25 2016