





-  Carn Hill Site Boundary
-  Wind Farm Proximity Buffer (6km)
-  Wind Farm Proximity Buffer (8km)
-  Wind Farm Proximity Buffer (10km)

Project Carn Hill, Co. Antrim
Stage Operational
Title Community Fund Boundary Plan

Revision Details:

Rev.	Details	By	Date

Prepared: HO/YL **Verified:** AM **Approved:** PMCG **Date:** 24/08/2017
Drawing No: CHW-13.21-735 **Revision:** 1.0

0 1 2 4 Kilometers
Scale:
1:100,000 @ A3 Landscape
This material is Crown Copyright and is reproduced with the permission of Land & Property Services under delegated authority from the Controller of HMSO, © Crown copyright and database right [2245 and 2017]. Map Reference: 250k
Folio information correct at: N/A
NOTE: This figure has been prepared for illustrative purposes only. All discrepancies or queries relating to this drawing should be referred to GIS Department Gaelectric Developments Ltd: info@gaelectric.ie