








-  Cloonty Site Boundary
-  Proximity Buffer (5km)
-  Proximity Buffer (6km)
-  Proximity Buffer (8km)
-  Proximity Buffer (10km)

Project Cloonty, Co. Antrim
Stage Operational
Title Community Fund Boundary Plan

Revision Details:

Rev.	Details	By	Date
2.0	Updated Buffers	HO	22/08/2017
1.0	Community Fund Plan	YL	21/08/2017

Prepared: HO/YL
Verified: AM
Approved: PMCG
Date: 24/08/2017

Drawing No: CLW-13.21-760
Revision: 2.0



Scale:
1:100,000 @ A3 Landscape
This material is Crown Copyright and is reproduced with the permission of Land & Property Services under delegated authority from the Controller of HMSO, © Crown copyright and database right [2245 and 2017]. Map Reference: 250k
Folio information correct at: N/A
NOTE: This figure has been prepared for illustrative purposes only. All discrepancies or queries relating to this drawing should be referred to GIS Department Gaelectric Developments Ltd: info@gaelectric.ie